



ThreeRivers

PARK DISTRICT

Jennifer DeJournett
Commissioner
District 2

Boe Carlson
Superintendent

Investments and Projects Along the Mississippi River

Mississippi Gateway Regional Park

- **160-acre park owned and operated by Three Rivers and located in Brooklyn Park**
- **Adjacent to Coon Rapids Dam (also owned by Three Rivers)**



Mississippi Gateway Redevelopment

- **Three Rivers and Brooklyn Park partnered to develop master plan for adjacent park land owned by both agencies**
- **Master plan called for combining parks into one park – Mississippi Gateway Regional Park**
- **Plan represents largest investment in the regional park in more than 40 years**

Highlights of the Mississippi Gateway redevelopment project







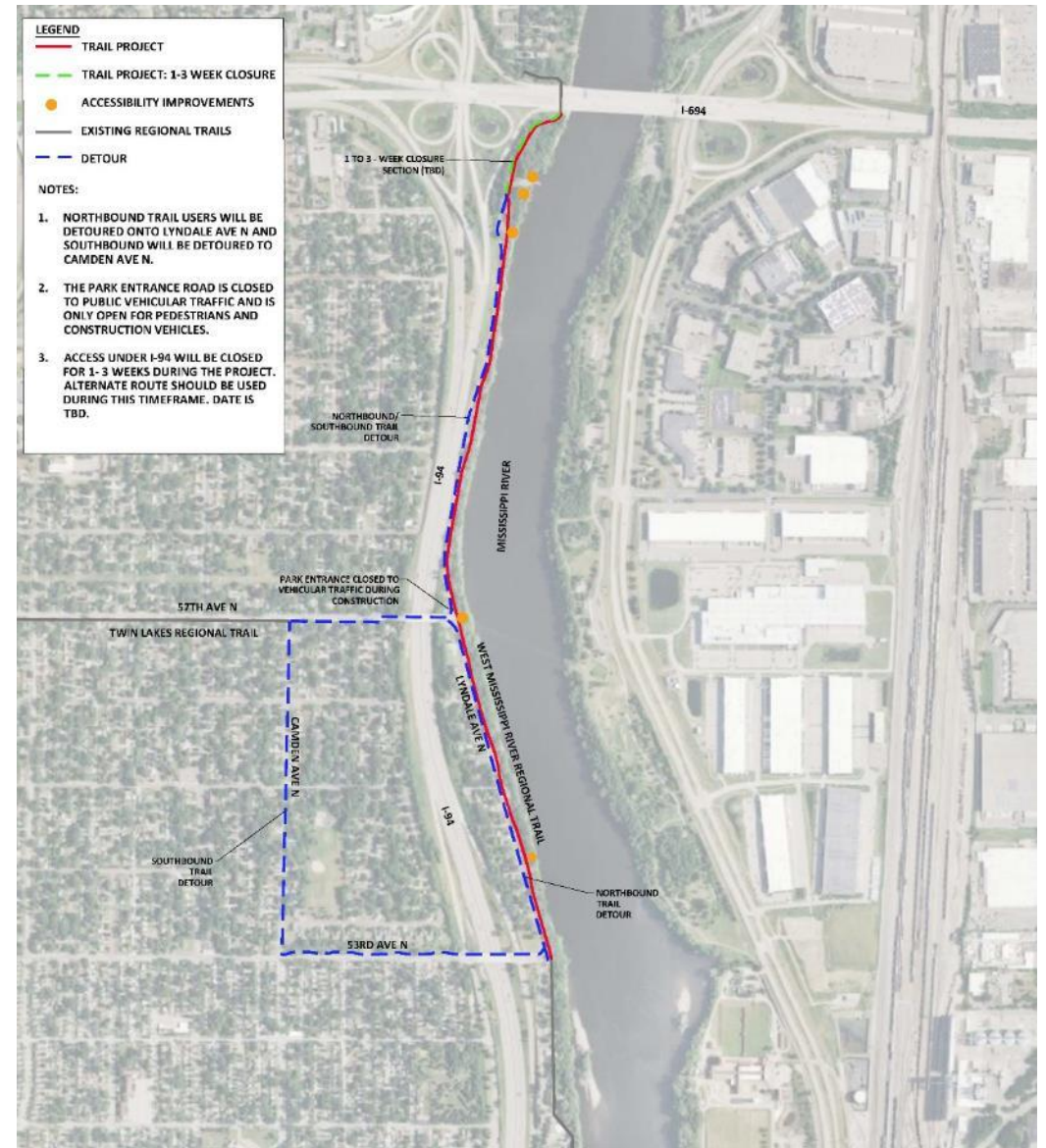
SOUTH POND LEARNING LAB

Programming



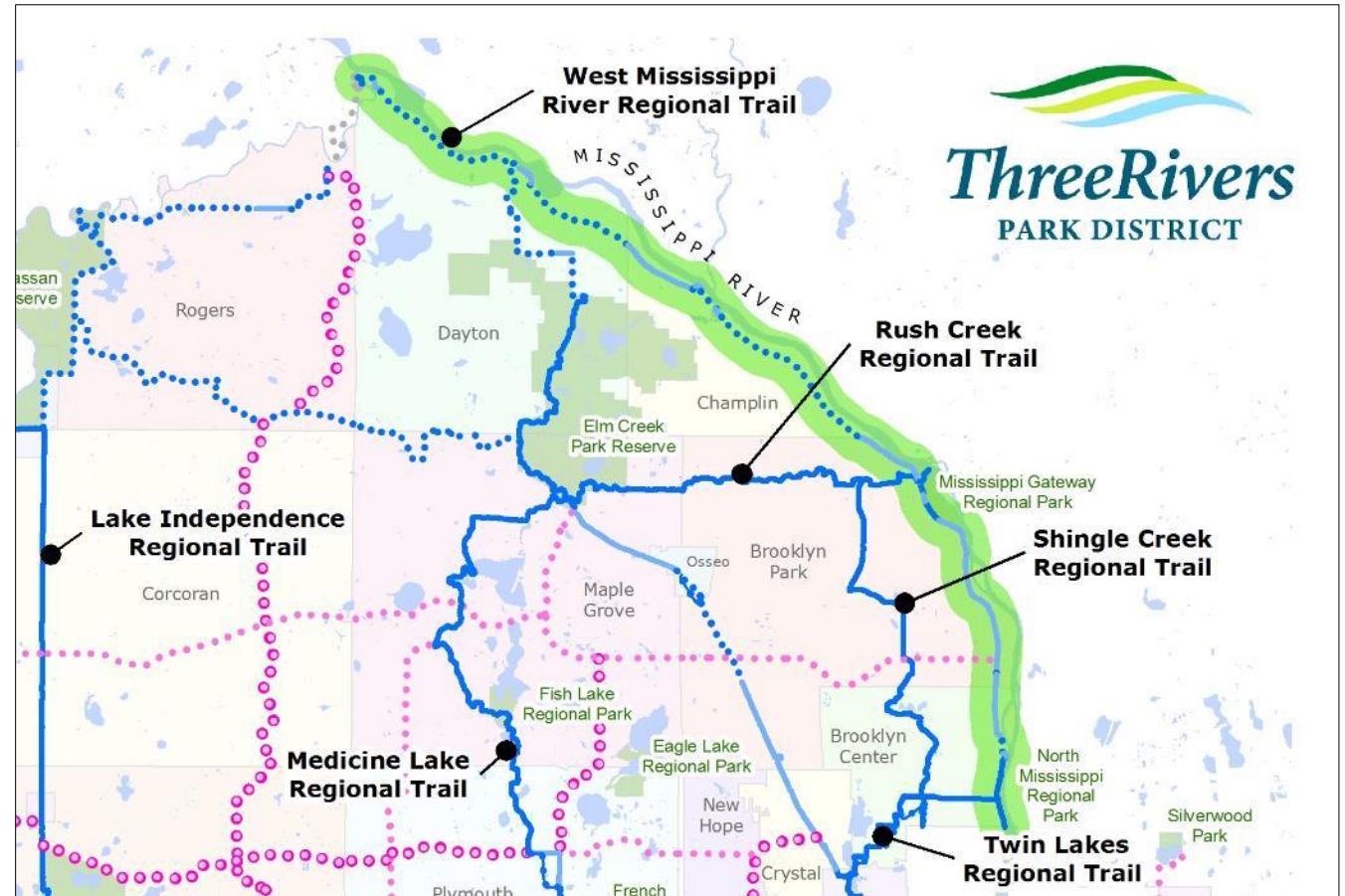
North Mississippi Regional Park Trail Project

- Reconstruction of approximately 1.3 miles of trail this summer
- Trail also is a segment of the West Mississippi River Regional Trail
- Accessibility improvements to rest areas along the trail and near the fishing pier



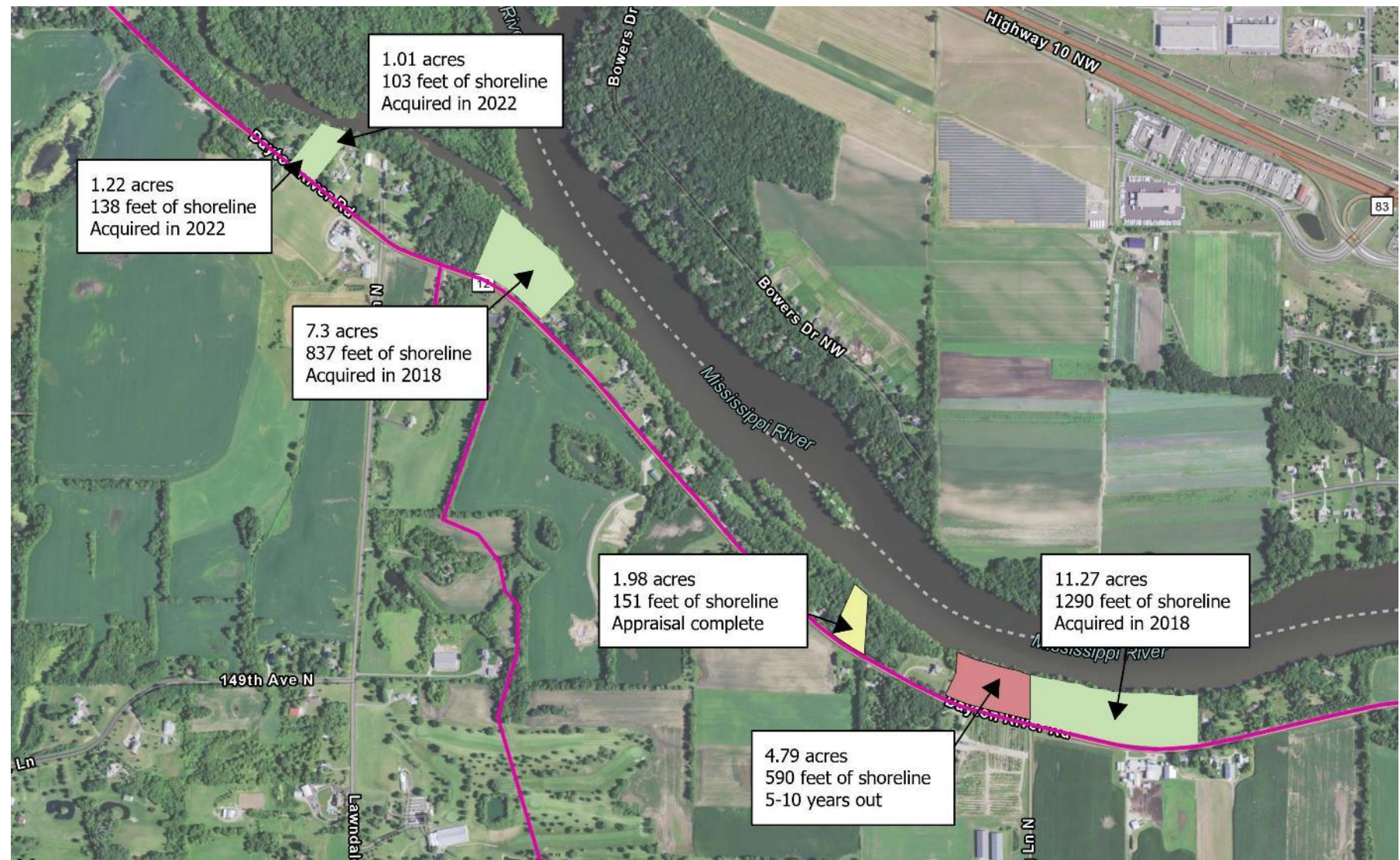
West Mississippi River Regional Trail

- Trail travels along the river in North Minneapolis, Brooklyn Center and Brooklyn Park
- Will be built through Champlin and Dayton, ultimately traveling approximately 20 miles



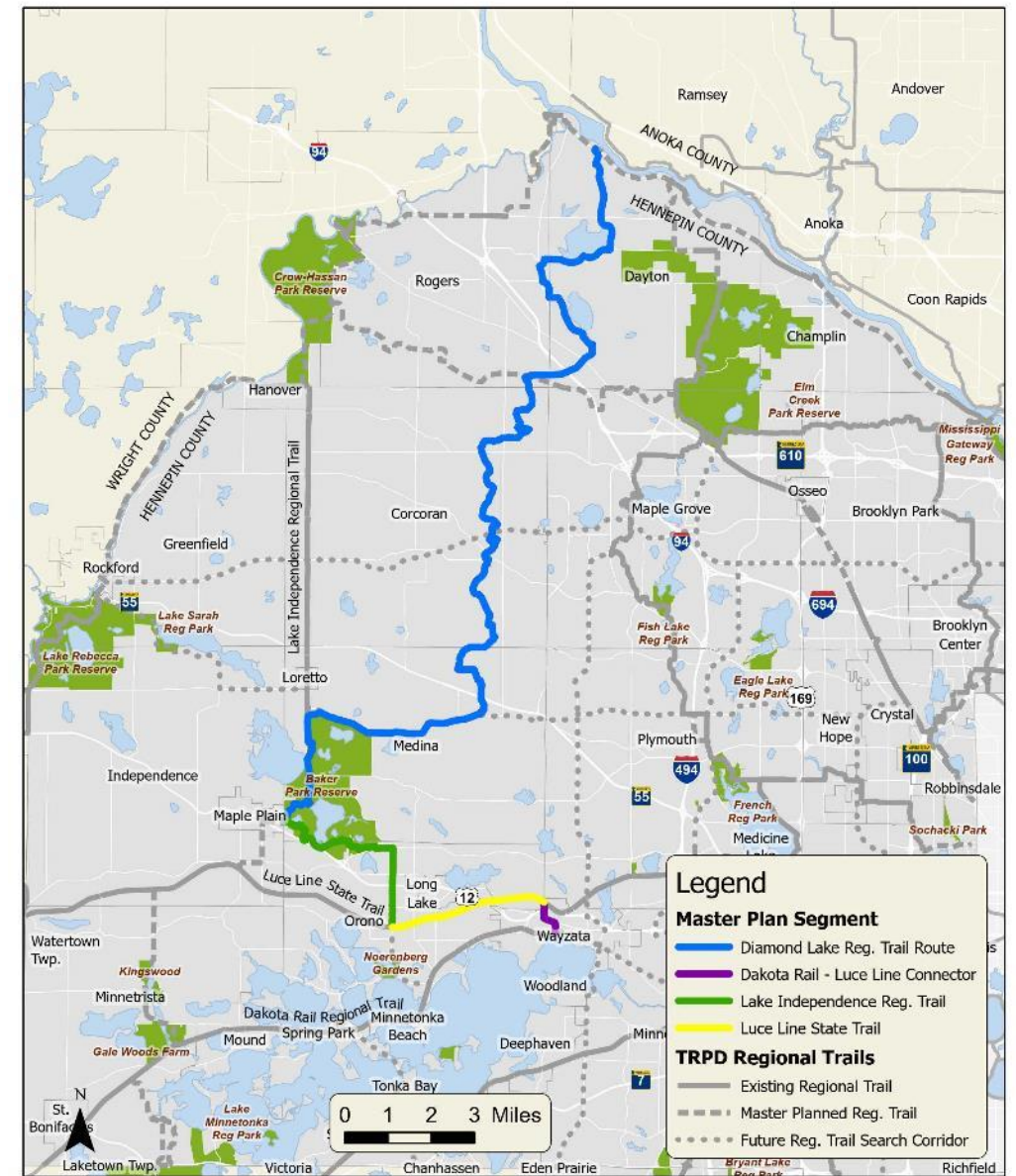
Land purchases on the river in Dayton

- West Mississippi River Regional Trail will travel through the properties



Diamond Lake Regional Trail Master Plan

- Trail will extend 28 miles from Goodin Park and the West Mississippi River Regional Trail in Dayton, to the existing Lake Independence Regional Trail in Baker Park Reserve in Medina
- Will be a destination regional trail that connects people to the Mississippi River



Thank you!

Comments/questions?

Jennifer.DeJournett@ThreeRiversParks.org

Boe.Carlson@ThreeRiversParks.org

763-559-6761